






**BLM-Administered Lands in Colorado Available for Application for Solar Energy ROW Authorizations under the BLM Alternatives Considered in the Final Solar PEIS**  
 Map Prepared July 2012



Property of the U.S. Departments of Energy and the Interior for use in preparation of their Final Programmatic Environmental Impact Statement for Solar Energy Development in Six Southwestern States

-  BLM Administrative Division
-  BLM-Administered Lands not Available for Solar Development Under All Alternatives
-  Lands Proposed for Exclusion Under the Program Alternative (7,187,130 Acres)
-  Lands Available for Application Through the Variance Process Under the Program Alternative (95,128 Acres)
-  Solar Energy Zones (16,308 Acres)

